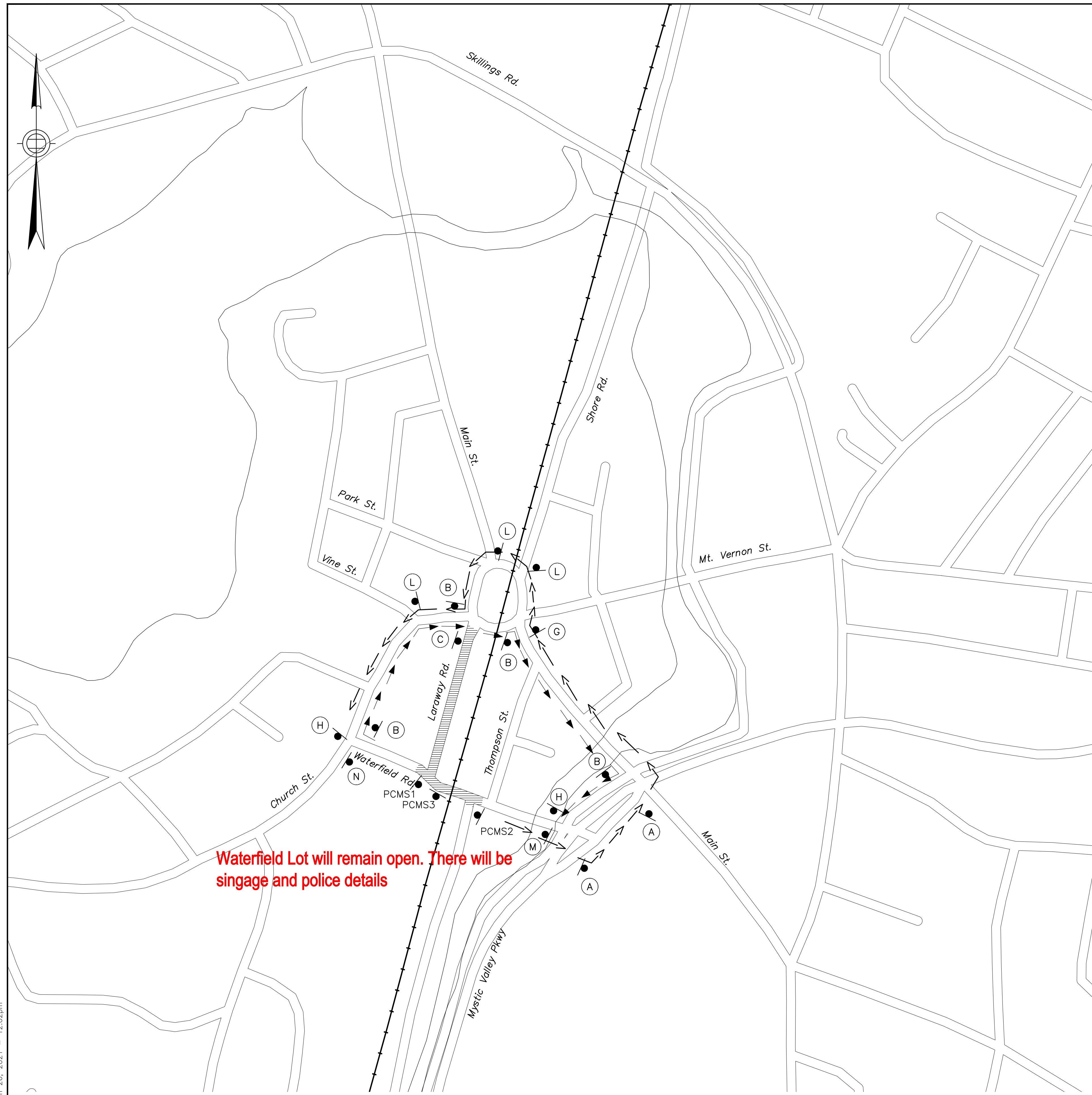
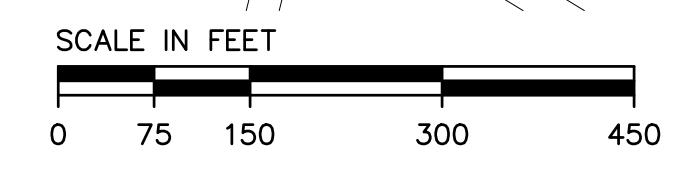


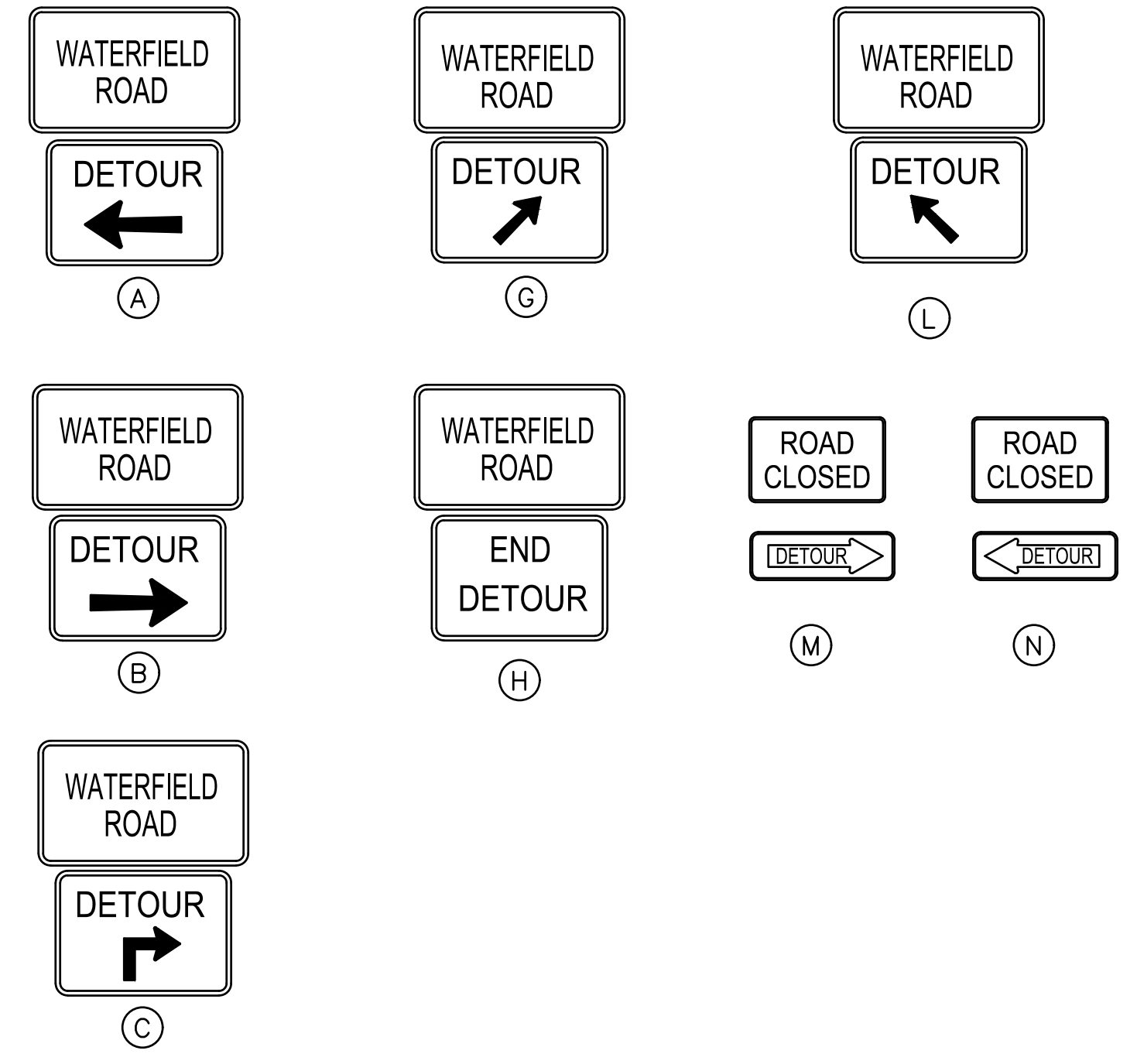
FILE NAME: P:\MBTA\2018\E2\82803\700 CADD\Demolition\Traffic\T-212_DETOUT.dwg
 PLOT DATE: Jan 26, 2021 - 12:02pm



DETOUR PLAN — WATERFIELD ROAD DETOUR
 SCALE: 1"=150'

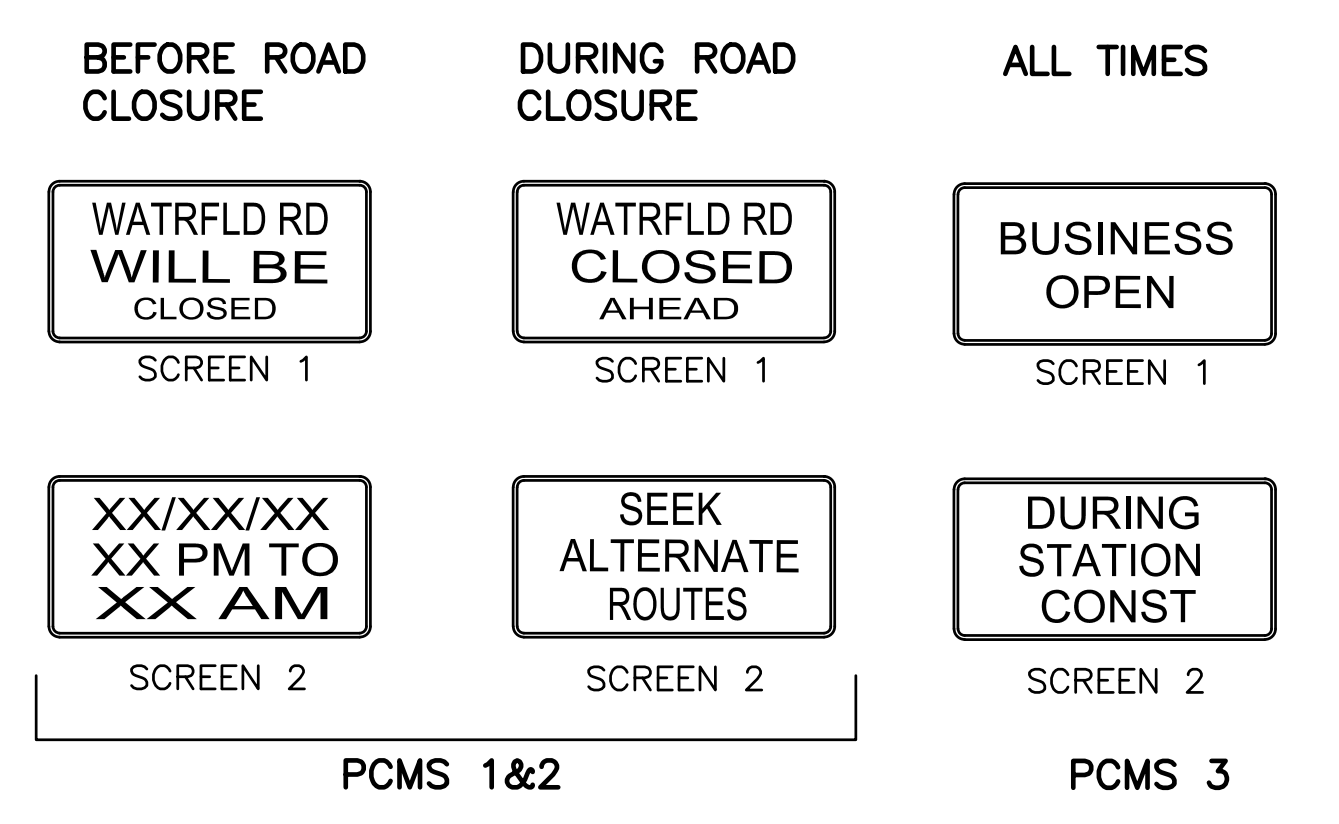


DETOUR SIGNS



- KEY:
- WORK ZONE
 - EASTBOUND DETOUR
 - WESTBOUND DETOUR

PCMS LEGEND



Saturday, March 27 from 5am-3pm

PROGRESS SUBMITTAL
 THIS SUBMITTAL IS INTENDED FOR REVIEW PURPOSES ONLY. IT IS NOT INTENDED FOR CONSTRUCTION, BIDDING OR PERMIT PURPOSES

DATE: 1/26/21

MASSACHUSETTS BAY TRANSPORTATION AUTHORITY
T
 LOWELL COMMUTER RAIL LINE
 WINCHESTER CENTER STATION
 SELECTIVE DEMOLITION PROJECT
 MBTA CONTRACT NO. G70CN02

DETOUR PLAN
 WATERFIELD ROAD

massDOT Massachusetts Department of Transportation		Jacobs		MASSACHUSETTS BAY TRANSPORTATION AUTHORITY	
PROJECT MANAGER	DATE	SCALE: 1"=150'	DRAWN BY	DESIGN BY	CHECK BY
ISSUE	DATE	DESCRIPTION	BY	CHK'D	APP
DATE: JANUARY 2021	DBW	PV	MWT	PLAN NO. XXXXXX	ISSUE
				SHEET	T-212